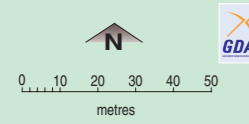


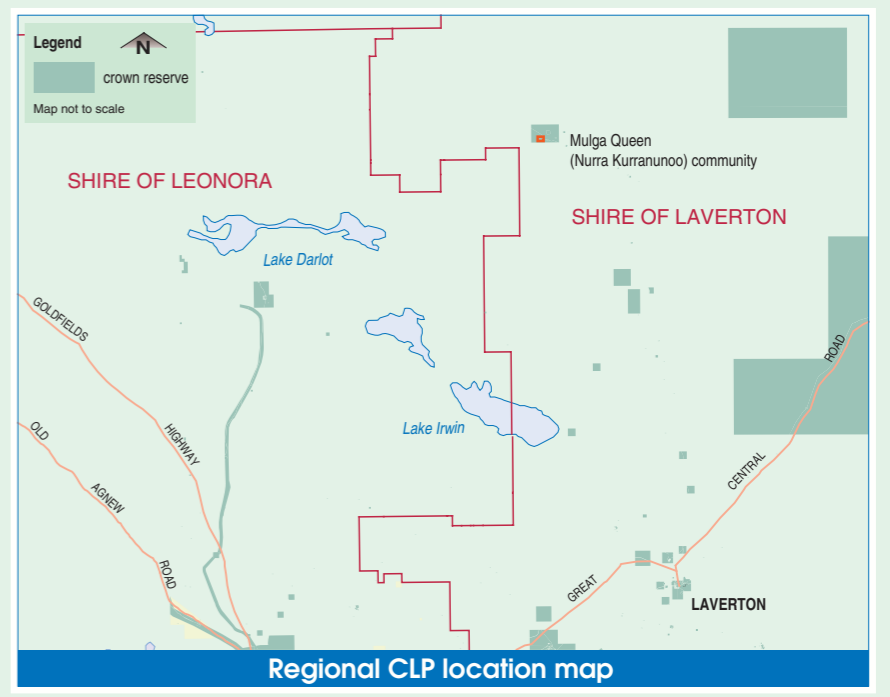
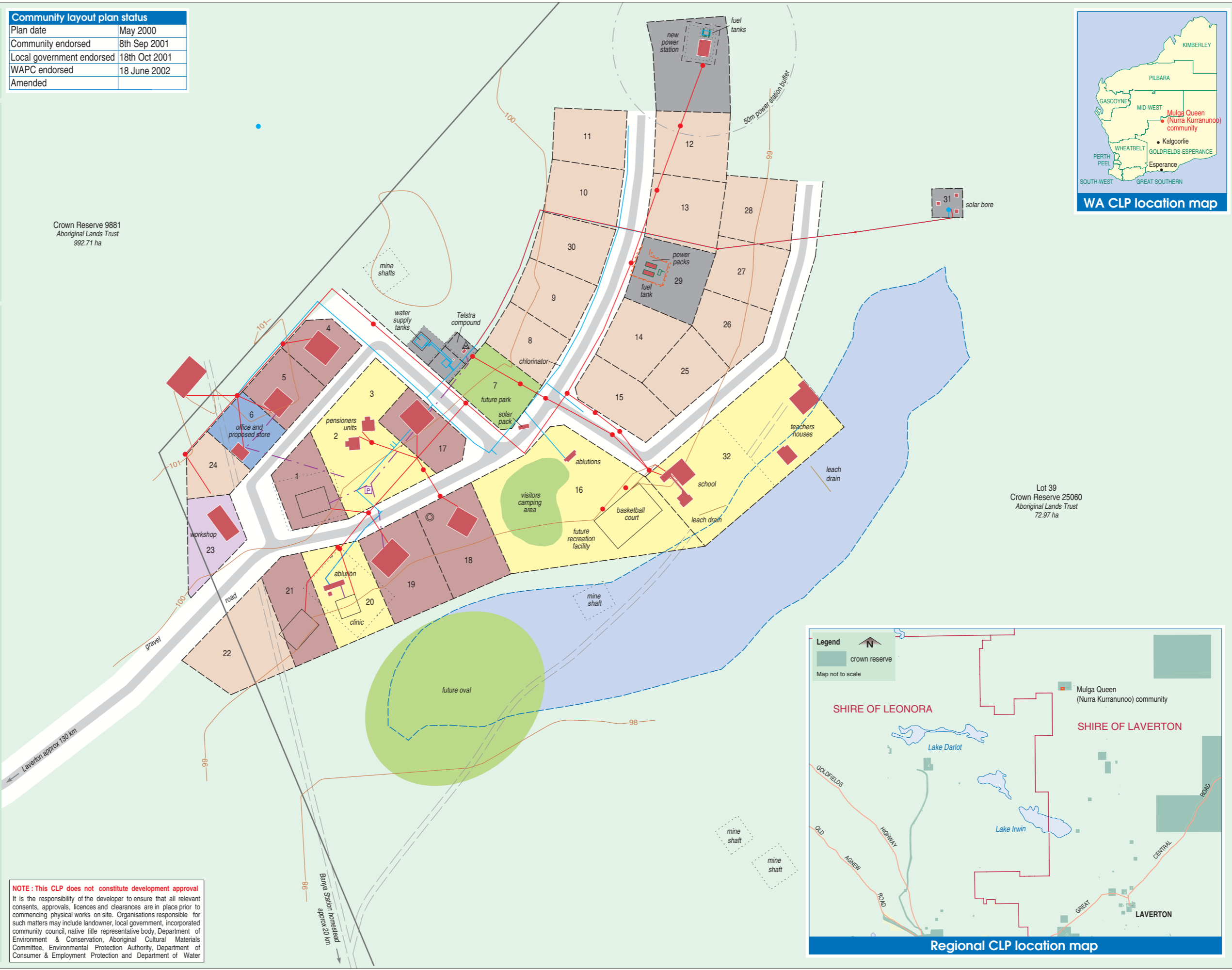


Community layout plan status	
Plan date	May 2000
Community endorsed	8th Sep 2001
Local government endorsed	18th Oct 2001
WAPC endorsed	18 June 2002
Amended	



Produced by Project Mapping Section, Mapping and GeoSpatial Data Branch, Department for Planning and Infrastructure, on behalf of the Western Australian Planning Commission, Perth, WA May 2007
 Z:\Projects\country_planning\pacp\MulgaQueen\CLP_MulgaQueen_A3z51_22May07.dgn
 CLP derived from Mulga Queen Draft Community Layout Plan as supplied by Hames Sharley
 Base information supplied by the Western Australian Land Information Authority, PA-23-2003
 As-constructed detail supplied by Sinclair Knight Merz

- Legend**
- existing residential
 - future residential
 - business / commercial
 - community
 - industrial
 - public utility
 - open space / bush
 - open space / recreation
 - drainage
 - road reserve
 - road
 - pedestrian access
 - track
 - existing building
 - existing cadastre
 - future layout and Lot no.
 - fuel pump
 - fuel service
 - electrical cable
 - sewer pipe
 - Telstra cable
 - phone box
 - water pipe
 - bore
 - contour
 - ridge line or levee
 - bottom of ridge
 - gate
 - fence
 - aerial or mast
 - survey marker
 - tree



NOTE: This CLP does not constitute development approval
 It is the responsibility of the developer to ensure that all relevant consents, approvals, licences and clearances are in place prior to commencing physical works on site. Organisations responsible for such matters may include landowner, local government, incorporated community council, native title representative body, Department of Environment & Conservation, Aboriginal Cultural Materials Committee, Environmental Protection Authority, Department of Consumer & Employment Protection and Department of Water

Planning for Aboriginal Communities
Mulga Queen (Nurra Kurrnunoo) community layout plan no.1