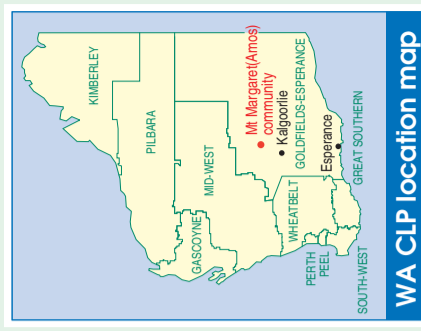
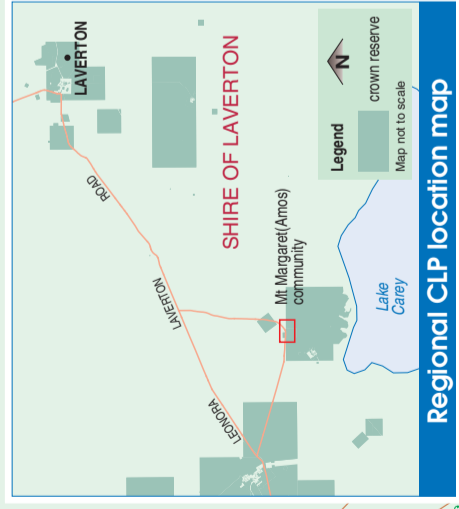


- Legend**
- Land use areas**
- existing residential
 - future residential
 - business / commercial
 - community
 - industrial
 - public utility
 - open space / bush
 - open space / recreation
 - drainage
 - road reserve
 - road
 - future road
- Features**
- track
 - existing building
 - existing cadastral
 - future layout and Lot no.
 - fuel service
 - electrical cable
 - sewer pipe
 - Telstra cable
 - water pipe
 - future water pipe
 - bore
 - water tank



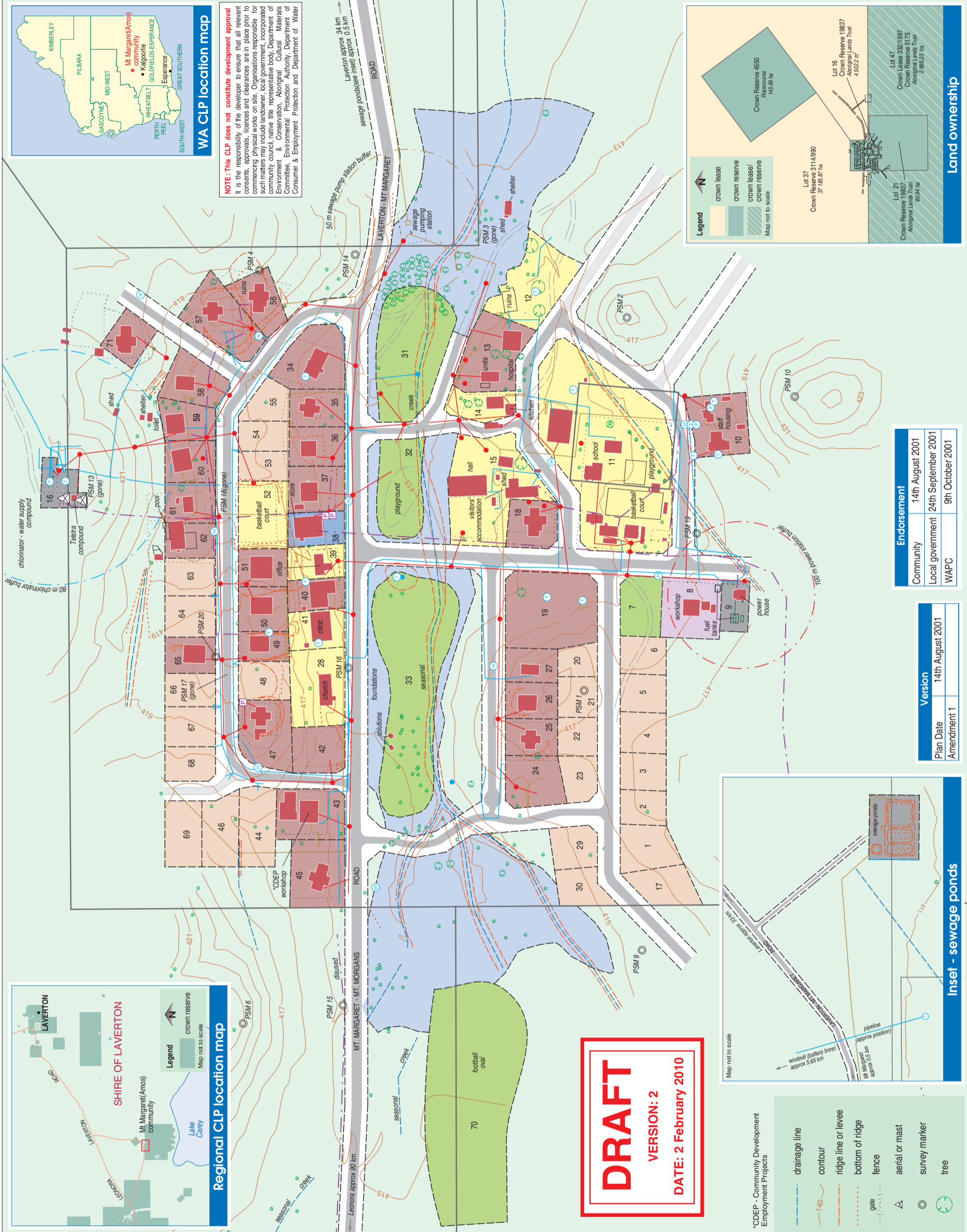
NOTE: This CLP does not constitute development approval.

It is the responsibility of the developer to ensure that all relevant consents, approvals, licences and clearances are in place prior to commencing physical works on site. Organisations responsible for such matters may include landowner, local government (incorporated community council, native title representative body, Department of Environment & Conservation, Aboriginal Cultural Materials Committee, Environmental Protection Authority, Department of Water, Consumer & Employment Protection and Department of Water.

DRAFT

VERSION: 2

DATE: 2 February 2010



Endorsement

Community	14th August 2001
Local government	24th September 2001
WAPC	9th October 2001

Version

Plan Date	14th August 2001
Amendment 1	

Land ownership

