



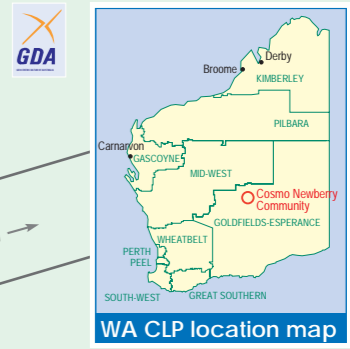
Produced by Project Mapping Section, Mapping and Geospatial Data Branch, Department for Planning and Infrastructure, on behalf of the Western Australian Planning Commission, Perth, W. A. August 2006

 nlw-map7\plan_imp\country_planning\pacpl\CLP_CosmoNewberryA3z5T_v8_31Aug06.dgn

 DLI base info: info supplied via PA23-20003

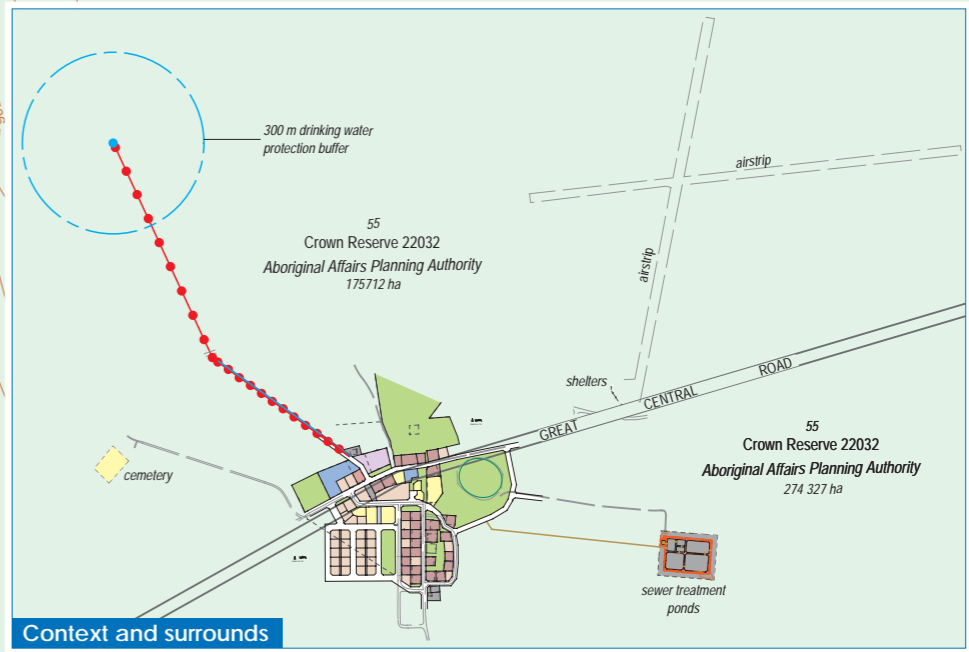
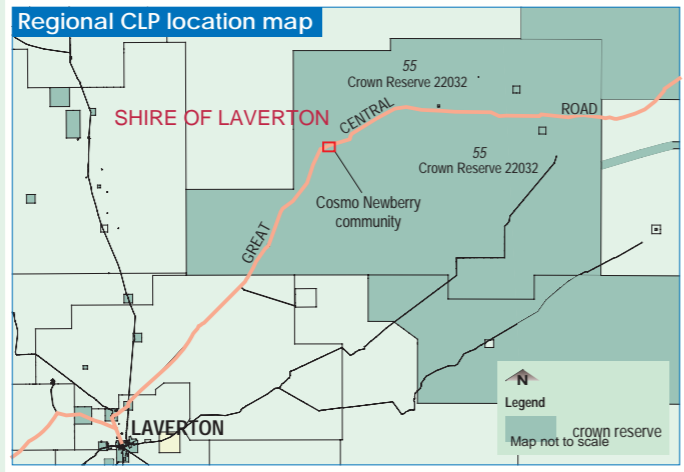
 CLP derived from Cosmo Newberry Draft Community Layout Plan as supplied by Hames Sharley

 As-constructed detail supplied by Sinclair Knight Merz



- Legend**
- existing residential
 - future residential
 - staff residential
 - business / commercial
 - community
 - industrial
 - public utility
 - open space / bush
 - open space / recreation
 - drainage
 - road reserve
 - track
 - existing building
 - existing cadastre
 - future layout and Lot no.
 - fuel pump
 - fuel service
 - electrical cable
 - pump
 - sewer pipe
 - pole
 - Telstra cable
 - phone box
 - well
 - pump
 - water pipe
 - hydrant
 - bore
 - windmill
 - contour
 - fence
 - aerial or mast
 - survey marker
 - tree

Community Layout Plan Status	
Plan date	May 2000
Community endorsed	19 May 2000
Local government endorsed	24 August 2000
WAPC endorsed	21 August 2001
Amended	1 September 2006



Planning for Aboriginal Communities
Cosmo Newberry community layout plan